

Numerical Analysis to Quantify the Influence of Smear Zone Characteristics on Preloading Design in Soft Clay

Analyses numériques pour quantifier l'influence des caractéristiques de la zone endommagée sur la conception de préchargement dans les argiles molles

Parsa-Pajouh A., Fatahi B., Khabbaz H.

School of Civil and Environmental Engineering, University of Technology Sydney (UTS), Sydney, Australia

ABSTRACT: In this paper, the effects of uncertainties of smear zone characteristics induced by installation of prefabricated vertical drains on the preloading design are numerically investigated. FLAC 2D finite difference software with additional developed subroutines has been employed to conduct the numerical simulations. The finite difference analyses have been verified using a case study. Furthermore, a comprehensive parametric study is conducted to investigate the influence of smear zone permeability and extent on the model predictions. Results of this study indicate that the assumptive properties for smear zone characteristics may result in inaccurate predictions of ground deformations and pore water pressures. This may lead to early removal of the surcharge in the construction process causing excessive post construction settlement. It is recommended to practising engineers to use results of trial preloading to back calculate the required smear zone characteristics in the early stages of embankment construction to optimize the design.

RÉSUMÉ: Dans cet article, les effets des incertitudes des caractéristiques de la zone endommagée induites par l'installation des drains verticaux préfabriqués sur la conception du préchargement sont étudiés par une méthode numérique. Le logiciel de différences finies FLAC2D avec sous-programmes additionnels a été utilisé afin de réaliser les simulations numériques. Les analyses de différences finies ont été vérifiées à l'aide d'une étude de cas. Par ailleurs, une étude paramétrique approfondie est effectuée afin d'investiguer l'influence de la perméabilité de la zone endommagée sur les prédictions du modèle. Les résultats de cette étude montrent que les propriétés supposées pour les caractéristiques de la zone endommagée peuvent entraîner des prédictions incorrectes de déformations du sol et de pressions interstitielles. Cela peut conduire à un retrait précoce de la surcharge dans le processus de construction engendrant un tassement post-construction excessive. Il est recommandé aux ingénieurs d'utiliser les résultats de l'essai de préchargement afin de calculer les caractéristiques requises de la zone endommagée pour optimiser la conception.

KEYWORDS: FLAC, numerical analysis, preloading, smear zone, vertical drain

1 INTRODUCTION

Finding efficient ground improvement techniques to modify the soft soil properties, considering the project time limitation and the construction cost has been a continuous challenge for the construction companies. Various ground improvement methods have been proposed to improve the strength properties of the soft soil. In the last two decades, employing prefabricated vertical drain (PVD) assisted preloading has been recognised as a very efficient ground improvement method for sites with deep soft soil deposits (Holtz et al. 1991; Shang et al. 1998; Indraratna et al. 2005). Installation of the prefabricated vertical drains using mandrel, induces disturbance of the soil surrounding the drain, resulting in a smear zone of reduced permeability adversely affecting the consolidation process. Predicting the soil behaviour surrounding the drain requires an accurate estimation of the smear zone properties. Generally, two major parameters are proposed to characterise the smear zone; the permeability (k_s), and the extent (r_s) of the smear zone. Figure 1 illustrates the cross section of prefabricated vertical drains surrounded by smear zone, which are installed in rectangular pattern. Determining both the smear zone extent and its permeability is a challenging task. According to literature, very diverse values are reported for the permeability ratio (k_s/k_h) and extent ratio (r_s/r_m), which are illustrated in Figure 2. The proposed range shows that the extent of the smear zone (r_s) may vary between 1.6 to 7 times of the drain radius (r_m) or, 1.0 to 6 times of mandrel equivalent diameter (r_m). The proposed range for the permeability ratio (k_s/k_h) is 1.3 to 10, where k_h is the horizontal permeability of the intact soil.

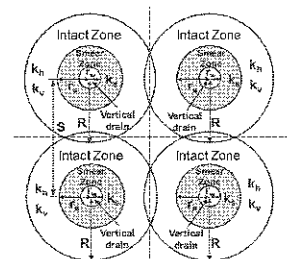


Figure 1. Cross section of PVD surrounding by smear zone

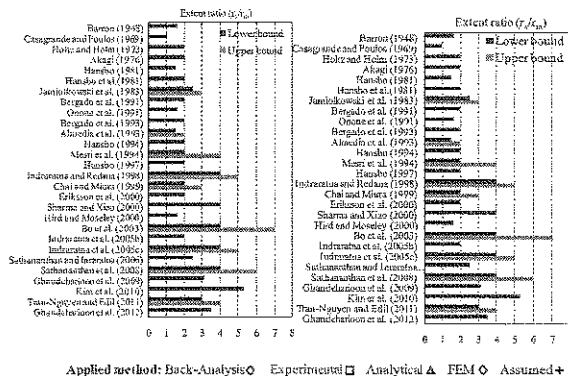


Figure 2. Proposed values for smear zone characteristics

It can be observed that wide ranges are proposed for k_s/k_h and r_s/r_m and there is no definite method to predict these parameters precisely to be used by practising engineers. The assumptive properties for smear zone characteristics may result in

inaccurate predictions of the ground behaviour. This can lead to early removal of surcharge in construction process resulting in excessive post construction settlement. Therefore, it is essential to study the influence of the uncertainties in the smear zone size and its permeability on the preloading design to improve the performance of soft deposits. Thus, a numerical code using FLAC 2D has been developed in this study to investigate the uncertainties of PVD smear zone characteristics on the preloading design which can be used to back calculate smear zone characteristics for actual preloading projects.

2 NUMERICAL MODELLING

In the present study, FLAC 2D v6.0 has been employed to model the PVD assisted preloading process focusing on smear zone uncertainties. Required new subroutines have been written using the built-in programming language FISH (FLACish) to tailor analyses to suit specific needs for the parametric study, giving the following unique advantages to the developed code for this study; (i) automatic mesh generation process by entering the required parameters to modify the grid pattern inside and outside the smear zone; (ii) ability to change different parameters such as the model dimensions, vertical drain properties, subsoil profile, smear zone characteristics and preloading conditions; (iii) the option to define the exact location of desired points to generate and plot any future history graphs; and (iv) automatic solving process based on the modified input data. Chittagong Sea Port in Bangladesh with 3.0 m high embankment on 9 m deep soft clay, has been selected for the numerical simulations and verification of the developed code and subroutines.

2.1. Case Study: Chittagong Sea Port in Bangladesh

According to Dhar et al. (2011), a container yard has been constructed at Chittagong Port, the largest sea port in Bangladesh, for handling loaded containers. The site is located on the bank of Karnafully river beside the Bay of Bengal in the Indian Ocean. The yard covers an area of 60,700 m² and was designed to support a container load producing a contact pressure of approximately 56 kPa. Geotechnical investigations revealed the presence of a soft to very soft clayey silt/silty clay deposit with a thickness of approximately 7 m (Figure 3). Preloading with prefabricated vertical drains was adopted to preconsolidate the compressible soft deposits, which was followed by the field monitoring. Vertical drains were installed down to the depth of approximately 9 m below the ground level in square pater to cover the full depth of the soft clay. A surcharge load consisting of 3.0 m high fill of sand was placed for preloading. Surcharge material was placed in two layers of approximately equal thickness. The sides of the surcharge load were kept vertical along the boundaries of the area using sand bags and brick stacks. Figure 3 shows a profile detailing the ground improvement work schematically. In addition, Figure 4 shows the construction history of the embankment.

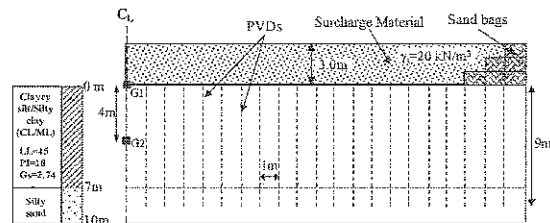


Figure 3. Cross section of constructed embankment

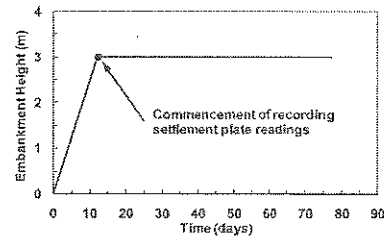


Figure 4. Construction history (Chittagong Port embankment)

FLAC 2D numerical code incorporating modified Cam-Clay constitutive soil model has been employed to simulate Chittagong Port preloading process applying plane strain conditions. The zero excess pore water pressure has been considered along the vertical drains and the ground surface boundary to model the PVD and surface drainage, respectively. Adopted soil properties in the numerical analysis are summarised in Table 1.

Table 1. Adopted soil properties (after Dhar et al. 2011)

Layer	Soil type	M	λ	κ	ν	e_0	γ_s kN/m ³	k_h 10 ⁻⁶ m/s	k_{sp}/k_v
Clayey Silt	Soft soil	0.94	0.13	0.026	0.3	1.28	14.0	2.31	1.5

The equivalent plane-strain permeability (k_{sp}) proposed by Indraratna and Redana (2000) has been used in the numerical analysis.

$$(k_{sp}/k_h) = 0.67 / [(\ln(n)-0.75)] \tag{1}$$

$$(k_{sp}/k_{sp}) = \beta / [(k_{sp}/k_h) \{(\ln(u/s) + (k_s/k_c) \ln(s)-0.75) - \alpha\}] \tag{2}$$

$$\alpha = 2(n-s)^2 / [3(n-1)n^2] \tag{3}$$

$$\beta = [2(s-1) / (n-1)n^2] * [n(n-s-1) + 1/3 (s^2+s+1)] \tag{4}$$

where, k_h and k_{sp} are axisymmetric and plane-strain horizontal permeability values of intact zone respectively, k_s and k_{sp} are axisymmetric and plane-strain permeability values of smear zone, respectively, α and β are geometric coefficients, n is the spacing ratio equal to B/b_w , where B and b_w are equivalent plane-strain radius of the influence zone and radius of the drain respectively, and $s=r_s/r_w$. The value of k_h needs to be determined first (laboratory or field), then k_{sp} can be calculated using Equation (1). When k_{sp} is known, k_{sp} can be obtained from Equation (2). The discretised plane-strain finite-difference mesh composed of quadrilateral elements is shown in Figure 5, where only half of the trial embankment is considered by exploiting symmetry.

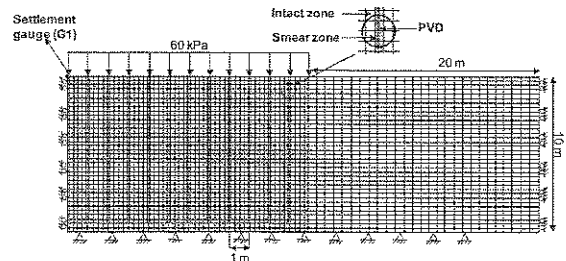


Figure 5. Sample of mesh grid pattern for Chittagong Port embankment considering the smear

Numerical results are compared with the field measurements in Figure 6. According to Figure 6, FLAC predictions are in a good agreement with the field measurements considering $k_h/k_v=2$ and $r_s/r_w=3$. The primary consolidation settlement is

predicted to be approximately 258 mm. As illustrated in Figures 4 and 6, the field settlement is measured immediately after placing the surcharge to the full height of 3 m (after 12 days).

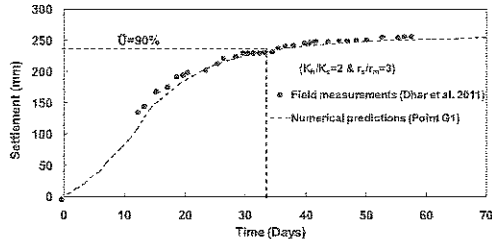


Figure 6. Comparison of numerical results with filed data

3 PARAMETRIC STUDY AND DISCUSSION

Parametric studies have been conducted to investigate the influence of the smear zone characteristics on the preloading design simulating Chittagong Port case study with the details presented in the previous section. For this purpose, k_b/k_s (permeability ratio) and r_s/r_m (extent ratio) have been changed from 2 to 5. Figure 7 illustrates the parametric study results for settlement-time relationships.

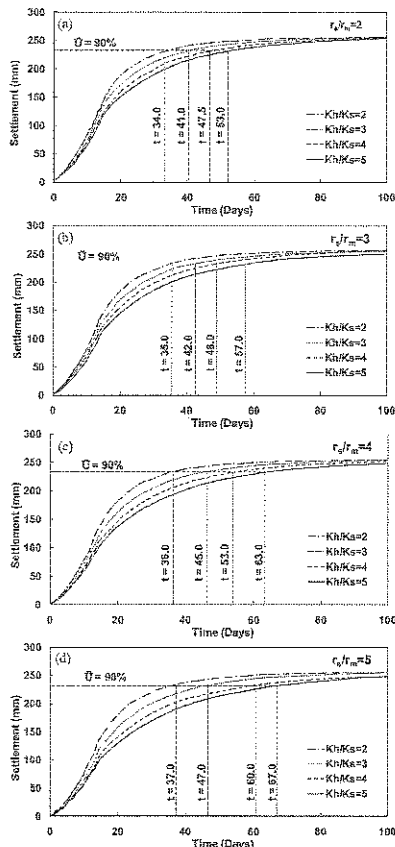


Figure 7. Parametric study results for Chittagong port case history at point G1; (a) $r_s/r_m=2$; (b) $r_s/r_m=3$; (c) $r_s/r_m=4$; and (d) $r_s/r_m=5$

According to Figure 7, the settlement curves are converged to a unique value of approximately 258 mm, which is the primary consolidation settlement. The required time to obtain 90% of primary consolidation settlement (232 mm) has been considered to investigate the effect of smear zone properties on consolidation process. According to Figure 7a, the minimum time of 34 days is needed to achieve 90% degree of consolidation, considering $k_b/k_s=2$ and $r_s/r_m=2$. When smear

zone properties are $k_b/k_s=5$ and $r_s/r_m=5$, the required time would be the maximum and equal to 67 days, which is approximately twice longer than the minimum (see Figure 7d). According to the settlement curves in Figure 7, the influence of smear zone permeability variations is more critical when the smear zone extent ratio is larger. For instance the required time to obtain 90% degree of consolidation has been increased by 56% (from 34 days to 53 days) changing the permeability ratio from 2 to 5 considering the extent ratio equal to 2, while this boost is 80% (from 37 days to 67 days) for extent ratio of 5.

The general trend in Figures 7(a)-7(d) shows that changing the permeability ratio in a smaller range results in large variations of the required time to obtain 90% degree of consolidation considering a constant extent ratio. According to Figure 7(a), the consolidation time is increased by 23% by varying the permeability ratio from 2 to 3, while this change is 17% and 12% when the permeability ratio is changed from 3 to 4 and 4 to 5, respectively.

Figure 8 illustrates the numerical parametric study results investigating the influence of the smear zone properties on the excess pore water pressure (EPWP) dissipation. Graphs are plotted for point G2 located at the depth of 4 m (see Figure 3). Figure 8 confirms that increasing the permeability and extent ratios prolongs the pore water pressure dissipation process considerably. According to Figure 8, the permeability ratio is more critical parameter than the extent ratio, although the influence of extent ratio variation on the consolidation time can not be neglected. For example, according to Figure 8b, there is 160% difference between the predicted excess pore pressure values after 34 days (90% of the field degree of consolidation) for $k_b/k_s=2$ (EPWP=13 kPa) and $k_b/k_s=5$ (EPWP=34 kPa), while keeping $r_s/r_m=3$.

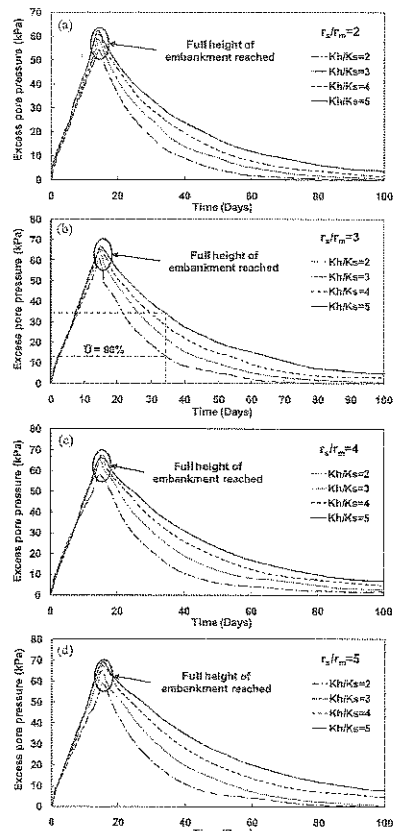


Figure 8. Effect of smear zone properties on excess pore water pressure dissipation for Chittagong port case history at point G2

The required time to obtain 90% degree of consolidation for different smear zone properties is illustrated in Figure 9 using parametric study results, which presents a better interpretation of the effects of the smear zone properties on consolidation time. According to Figure 9, the consolidation time significantly depends on the smear zone permeability and extent. For example, assuming $r_s/r_m=2$, for the case with $k_t/k_s=2$ and $k_t/k_s=5$, the required times to obtain 90% degree of consolidation are approximately 33 days and 53 days, respectively, indicating 60% difference. It can be noted that the difference is more significant for larger values of r_s/r_m .

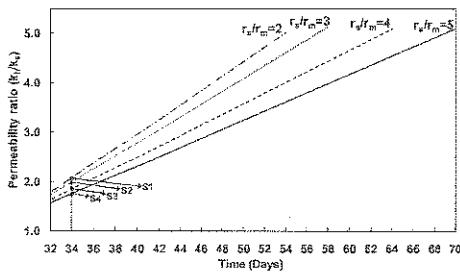


Figure 9. Predicted time to obtain 90% degree of consolidation

Figure 9 clearly indicates that the smear zone extent ratio (r_s/r_m) is an important parameter influencing the consolidation time and cannot be neglected. Varying r_s/r_m in the range of 2 to 5, assuming k_t/k_s as a constant parameter can influence the required consolidation time by more than 25%. Combined effects of uncertainties in the smear zone extent and permeability will result in momentous changes of consolidation time. Results presented in Figure 9 indicate that the influence of uncertainties in r_s/r_m becomes more important when permeability of smear zone decreases.

According to the back calculation results presented in Figure 6, the predicted settlement curve is in the best agreement with the field measurements considering smear zone properties of $k_t/k_s=2$ and $r_s/r_m=3$. The required time to obtain 90% degree of consolidation for this condition is equal to 34 days, which is highlighted as point S2 in Figure 9. A vertical line is plotted from $t_{90\%}=34$ days, which intersects the set of lines at points S1, S2, S3 and S4. Smear zone properties at these points are summarised in Table 2.

Table 2. Back calculated smear zone properties to achieve $t_{90\%}=34$ days

Point	S1	S2	S3	S4
k_t/k_s	2.10	2.0	1.85	1.75
r_s/r_m	2	3	4	5

Numerical analyses applying developed FLAC code have been conducted to compare the settlement and excess pore water pressure variations against the consolidation time. Different combinations of smear zone extent and permeability may result in the same $t_{90\%}=34$ days and predictions are presented in Figure 10.

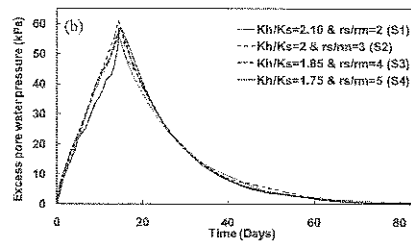
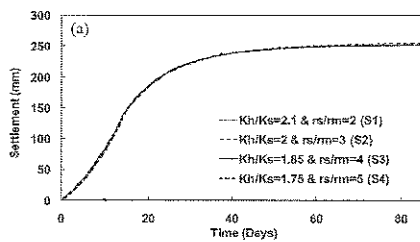


Figure 10. FLAC analysis results for points in Table 2 (a) Settlement variation; (b) Excess pore water pressure dissipation

Figure 10 shows that the curves for the settlement variations and the excess pore water pressure dissipations with time follow the same trend for points S1, S2, S3 and S4. Therefore, smear zone properties of any of these points can be adopted for the practical design purposes.

4 CONCLUSIONS

Preloading time during consolidation process can significantly be affected by formation of the smear zone in the vicinity of the prefabricated vertical drains (PVDs). Smear zone is a reduced permeability area induced by mandrel insertion that halts the consolidation process. Available literature proposes a wide range for the smear zone extent and permeability and yet there is no definite prediction method that can be used to estimate the extent of smear zone and its permeability to be used in the design procedure. In this study, numerical analyses have been employed to investigate the effects of uncertainties of smear zone characteristics on the preloading design. FLAC 2D software has been employed to develop a numerical code assisting with the parametric study and back calculating smear zone properties. The verification exercise on Chittagong port case history confirms the validity of the developed numerical code. According to the parametric study results the properties of the smear zone have key roles on the required consolidation time to achieve a certain soil strength and stiffness satisfying both bearing capacity and settlement design criteria. Therefore, accurate estimation of the properties of smear zone based on the soil type and the installation method is vital for the ground improvement projects adopting PVD assisted preloading. Results of this study indicate that assumptive properties for smear zone characteristics may result in inaccurate predictions of ground deformations and pore water pressures. This can lead to early removal of surcharge in construction process resulting excessive post construction settlement. Thus, it is recommended to practising geotechnical engineers to back calculate the smear zone properties using a trial construction similar to the future construction procedure.

5 REFERENCES

Dhar, A. S., Siddiqué, A. and Ameen, S. F. 2011. Ground improvement using pre-loading with prefabricated vertical drains. *International Journal of Geoenvironment Case Histories*, 2(2), 86-104.

Holtz, R.D., Jamiolkowski, M.B., Lancellotta, R. and Pedroni, R. 1991. Prefabricated vertical drains: design and performance. *CIRIA, Butterworth-Heinemann*, London.

Indraratna, B. and Redana, I. W. 2000. Numerical modeling of vertical drains with smear and well resistance installed in soft clay. *Canadian Geotechnical Journal*, 37(1), 132-145.

Indraratna, B., Rujikiatkamjorn, C. and Sathananthan, I. 2005. Analytical and numerical solutions for a single vertical drain including the effects of vacuum preloading. *Canadian Geotechnical Journal*, 42(4), 994-1014.

Shang, J.Q., Tang, M. and Miao, Z. 1998. Vacuum preloading consolidation of reclaimed land: a case study. *Canadian Geotechnical Journal*, 35(5), 740-749.

Behzad Fatahi

From: Ali Parsa-Pajouh [pazhouh@yahoo.com]
Sent: Monday, January 07, 2013 4:53 PM
To: Yien Kuo
Cc: Behzad Fatahi; Hadi Khabbaz
Subject: Re: ICSMGE Paris 2013 - Comments from reviewers
Attachments: Final Paper (Ali Parsa-Pajouh).docx

Dear Yien Lik,

Please find the attached file, which is the final paper addressing all the reviewer comments including the following items:

- 1- It's mentioned that the back calculation procedure can be used in the early stages of embankment construction to optimize the design
- 2- The letter size in all figures has been increased to a proper one
- 3- References and keywords have been sorted according to the conference template
- 4- All tables have been reformatted according to the paper instruction

Please let me know if any further modification is required. Thanks for your considerations.

Kind regards,
Ali Parsa-Pajouh

From: Yien Kuo <yien.kuo@adelaide.edu.au>
To: "aparsapa@eng.uts.edu.au" <aparsapa@eng.uts.edu.au>
Sent: Tuesday, December 11, 2012 10:31 AM
Subject: FW: ICSMGE Paris 2013 - Comments from reviewers

Dear Authors,

We have received the following comments back from the reviewer. You are required to accommodate the reviewer's comments into your final version and **e-mail the paper to us by COB January 14, 2013. We will then upload** it to the conference website by January 15, 2013.

Thank you for your attention on this matter. We look forward to your response.

Regards,
Yien Lik

From: Cholachat Rujikiatkamjorn [mailto:cholacha@uow.edu.au]
Sent: Tuesday, 11 December 2012 9:42 AM
To: Yien Kuo
Cc: Buddhima Indraratna
Subject: RE: ICSMGE Paris 2013

Dear Yien

Here are our comments.

The Authors investigate the effects of smear zone using numerical modeling on radial consolidation. The paper is well-written. Below are my comments.

1. The Authors mention that the results can be used to back calculate the required smear zone characteristics to optimize the design. How would the back calculated smear zone be used to optimize the design? Further elaboration is required.
2. The letter size in all Figures needs to be significantly increased. Currently, they are not legible.
3. References and keywords need to be listed in alphabetical order. References given in Figure 2 need to be included in the reference list at the end.
4. All tables need to be reformatted according to the paper instruction.

Regards
Cholachat

Dr. Yien Lik Kuo
Research Associate
School of Civil, Environmental and Mining Engineering
The University of Adelaide

Phone 08 8313 4317
Fax 08 8313 4359

CRICOS Provider Number 00123M

This email message is intended only for the addressee(s) and contains information that may be confidential and/or copyright. If you are not the intended recipient please notify the sender by reply email and immediately delete this email. Use, disclosure or reproduction of this email by anyone other than the intended recipient(s) is strictly prohibited. No representation is made that this email or any attachments are free of viruses. Virus scanning is recommended and is the responsibility of the recipient.

Comité Français
de Mécanique
des Sols



International Society
for Soil Mechanics and
Geotechnical Engineering



Proceedings of the 18th International
Conference on Soil Mechanics and
Geotechnical Engineering

CHALLENGES AND INNOVATIONS IN GEOTECHNICS

*Actes du 18^e Congrès International
de Mécanique des sols et de
Géotechnique*


DÉFIS ET INNOVATIONS EN GÉOTECHNIQUE

Paris 2013

Edited by / Sous la direction de

Pierre Delage, Jacques Desrues, Roger Frank, Alain Puech, François Schlosser

VOLUME 1



Presses des Ponts

Challenges and innovations in geotechnics. Proceedings of the 18th International Conference on Soil Mechanics and Geotechnical Engineering

Pierre Delage, ed. (2013) *Challenges and innovations in geotechnics. Proceedings of the 18th International Conference on Soil Mechanics and Geotechnical Engineering*. Presses des Ponts, Paris. ISBN 978-2-85978-478-2 (édition complète) ISBN 978-2-85978-474-4 (vol. 1) ISBN 978-2-85978-475-1 (vol. 2) ISBN 978-2-85978-476-8 (vol. 3) ISBN 978-2-85978-477-5 (vol. 4)

Foreword

The French Society for Soil Mechanics and Geotechnical Engineering (CFMS) is most happy to host the 18th International Conference on Soil Mechanics and Geotechnical Engineering (18th ICSMGE) in Paris, France, from Monday 2 to Friday 6 September 2013. The main theme of the Conference is "Challenges and Innovations in Geotechnics".

In agreement with ISSMGE vision for strengthening the role of the Technical Committees (TCs), the 18th ICSMGE Paris 2013 adopted a new format. The two first days are devoted to plenary sessions with the Terzaghi Oration, seven ISSMGE Honour lectures proposed by the TCs and three Special lectures proposed by CFMS. The two following days are devoted to parallel sessions organised by the TCs: they include 28 Discussion Sessions and 22 Workshops. Whereas Workshops have a free format, the Discussion Sessions are meant to discuss the papers accepted by the ISSMGE Member Societies and presented in the four volumes of these Proceedings.

The structure of the Proceedings corresponds to the organisation of the Conference. They start with the Terzaghi Oration, the Honour lectures and the Special lectures. Then, the papers are presented according to the relevant responsible TC. They are introduced by a TC General Report. The Proceedings also include the papers on Shallow Foundations (Session and General Report organised by CFMS, as no TC covers this subject), on Dams, Dykes and Levees (organised jointly by TC 201 and TC 210), on Geothermal issues (organised jointly by TC 212 and TC 307) and finally the papers on Historic sites, as well as on some case studies (organised by TC 301).

To enhance the diffusion of knowledge free of charge, no transfer of copyright was requested from the authors of the papers published in these volumes. All the papers, together with late contributions, will be made available free of charge on the various appropriate Internet websites.

It was quite a fruitful and exciting experience for the Scientific Committee to work hand in hand with the TCs for the organisation of this Conference. They were enthusiastic and efficient. The Scientific Committee is most grateful to the General Reporters, Chairs, Vice-Chairs and Secretaries of the TCs for their great help in making the 18th ICSMGE in Paris a most successful scientific and technical event.

Pierre DELAGE, Jacques DESRUES, Roger FRANK, Alain PUECH, François SCHLOSSER

Contents / Table des matières

Foreword	1
<i>Avant-propos</i>	2
ISSMGE – The State of the Society (2009-2013)	5
<i>SIMSG – État de la Société (2009-2013)</i> Briaud J.-L.	
Honour Lectures / Conférences honorifiques	
8 th Terzaghi Oration - Protecting society from landslides – the role of the geotechnical engineer <i>8^e allocution Terzaghi - La gestion de l'aléa glissements de terrain et le rôle de l'ingénieur géotechnicien</i> Lacasse S.	15
Bishop Lecture - Advanced laboratory testing in research and practice <i>Conférence Bishop - Les essais en laboratoire avancés dans la recherche et dans l'industrie</i> Jardine R. J.	35
Ishihara Lecture - Soil–Foundation–Structure Systems Beyond Conventional Seismic Failure Thresholds <i>Conférence Ishihara - Les systèmes sol-fondation-structure qui dépassent les limites de la rupture parasismique conventionnelle</i> Gazetas G.	55
Kerisel Lecture - The role of Geotechnical Engineers in saving monuments and historic sites <i>Conférence Kerisel - Le rôle des ingénieurs géotechniciens dans la sauvegarde des monuments et des sites historiques</i> Calabresi G.	71
McClelland Lecture - Analytical contributions to offshore geotechnical engineering <i>Conférence McClelland - Contributions des méthodes analytiques à la géotechnique offshore</i> Randolph M. F.	85
Ménard Lecture - The pressuremeter test: Expanding its use <i>Conférence Ménard - L'essai pressiométrique : élargissement de son utilisation</i> Briaud J.-L.	107
Rowe Lecture - The role of diffusion in environmental geotechnics <i>Conférence Rowe - Le rôle de la diffusion en géotechnique environnementale</i> Shackelford C.	127
Schofield Lecture - Centrifuge modelling: expecting the unexpected <i>Conférence Schofield - Modélisation physique en centrifugeuse : prévoir l'imprévisible</i> Bolton M. D.	151
Special Lectures / Conférences spéciales	
Enjeux géotechniques pour la construction du métro automatique « Grand Paris Express » <i>Geotechnical issues for « Grand Paris Express » automatic metro</i> Fluteaux V.	155
Innovations françaises en géotechnique: les projets nationaux de recherche <i>French Innovations in Geotechnics: the National Research Projects</i> Schlosser F., Plumelle C., Frank R., Puech A., Gonin H., Rocher-Lacoste F., Simon B., Bernardini C.	163
The new Bugis Station and associated tunnels for the Singapore MRT <i>Métro de Singapour : nouvelle station Bugis et tunnels associés</i> Sim A.	183
Technical Committee 101	
LABORATORY STRESS STRAIN STRENGTH TESTING OF GEOMATERIALS	
Session I - Time effects and other peculiar observations	
Comité technique 101	
CARACTÉRISATION EN LABORATOIRE DU COMPORTEMENT DES GÉOMATÉRIAUX	
Session I - Effets du temps et autres aspects	
General Report of TC 101 - Session I - Laboratory testing of geomaterials: Time effects and other peculiar observations <i>Rapport général du TC 101 - Session I - Essais de laboratoire sur les géomatériaux : effets du temps et autres observations spécifiques</i> Ibraim E.	191
Engineering properties of an expansive soil <i>Propriétés mécaniques d'un sol gonflant</i> Azam S., Ito M., Chowdhury R.	199

Performance of a deep excavation in downtown Toronto <i>Performance d'une excavation profonde au centre-ville de Toronto</i> Cao L.F., Peaker S.M., Ahmad S.	503
Permeability scale effect in sandy aquifers: a few case studies <i>Effet d'échelle et perméabilité des aquifères sableux : quelques études de cas</i> Chapuis R.P.	507
A Study of Cuttability Indices for Tunnel Penetration <i>Étude sur les indices d'aptitude à la coupe pour la pénétration de tunnels</i> Chen L.-H., Chen Y.-C., Chen W.-C., Liu H.-W.	511
Survey results of damaged areas in flood disaster of typhoon Morakot and suggestions for restoration projects <i>Résultats des investigations sur les zones ravagées et inondées par le typhon Morakot, propositions de projets de restauration</i> Chou J.C., Huang C.R., Shou K.J.	515
Stability of Chilean's tailings dams with the Panda® penetrometer. Experiences of the last 10th <i>Dix ans d'études de la stabilité des barrages de résidus miniers chiliens à l'aide du pénétromètre Panda®</i> Espinace R., Villavicencio G., Palma J., Breul P., Bacconnet C., Benz M.A., Gourvès R.	519
Site Sampling: Assessing Residual Uncertainty <i>Échantillonnage du site : évaluation de l'incertitude résiduelle</i> Fenton G.A., Hicks M.A.	523
Multi-Sleeve Axial-Torsional-Piezo Friction Penetration System for Subsurface Characterization <i>Système de pénétromètre à friction axial-torsional-piezométrique à manchons multiples pour la reconnaissance des sols superficiels</i> Frost J. D., Martinez A.	527
Hydraulic Properties of Glacial Deposits Based on Large Scale Site Investigation <i>Les propriétés hydrauliques des dépôts glaciaires basées sur une enquête de chantier à grande échelle</i> Galaa A., Manzari M., Hamilton B.	531
The seismic SPT test in a tropical soil and the G ₀ /N ratio <i>L'essai SPT sismique pour le sol tropicaux et la relation G₀/N</i> Giacheti H.L., Pedrini R.A.A., B.P. Rocha B.P.	535
Compressibility Parameters of Cohesive Soils From Piezocone <i>Paramètres de compressibilité de sols cohésifs au piézocône</i> Hamza M., Shahien M.	539
Comportement de la structure de sol amélioré par inclusions rigides, supportant une éolienne <i>Behaviour of soil foundation improved by rigid columns, supporting a wind turbine</i> Haza-Rozier E., Vincelas G., Le Kouby A., Crochemore O.	543
Seismic Response of Superstructure on Soft Soil Considering Soil-Pile-Structure Interaction <i>Influence de l'interaction sol-pieu-structure sur la réponse sismique de la superstructure sur sol mou</i> Hokmabadi A.S., Fatahi B., Samali B.	547
Applicability of the RNK-method for geotechnical 3D-modelling in soft rocks <i>Applicabilité de la RNK-méthode pour la modélisation géotechnique en 3D en roches tendres</i> Ivšić T., Ortolan Ž., Kavur B.	551
Une nouvelle sonde permettant de mesurer sans extrapoler la pression limite pressiométrique des sols <i>A new probe for measuring the pressuremeter limit pressure of soils without extrapolation</i> Jacquard C., Rispal M., Puech A., Geisler J., Durand F., Cour F., Burlon S., Reiffsteck P.	555
Long-term Deformation of the Reclaimed Pleistocene Foundation of the Offshore Twin Airport <i>Déformations à long terme d'une fondation de remblai pléistocène récupéré sur mer pour un projet d'aéroport jumelé</i> Jeon B.G., Mimura M.	559
Assessment of Scour Potential of a Circular Pier in Silty Sand Using ISEEP <i>Caractérisation par ISEEP du potentiel d'érosion d'une pile circulaire dans un sable silteux</i> Kayser M., Gabr M.	563
Practical Reviews on CO ₂ Sequestration in Korean Sedimentary Basins and Geophysical Responses of CO ₂ -injected Sediments <i>Le comportement pratiques sur la séquestration du CO₂ dans les bassins sédimentaires coréens et réponses géophysiques de CO₂ injectées sédiments</i> Kim A.R., Cho G.C., Kwon T.H., Chang I.H.	567
Using Multi-scale Sediment Monitoring Techniques to Evaluate Remediation Effectiveness of the Tsengwen Reservoir Watershed after Sediment Disasters Induced by Typhoon Morakot <i>Utilisation des techniques de surveillance des sédiments multi-échelles pour évaluer l'efficacité d'assainissement du bassin hydrographique du réservoir Tsegwen après les catastrophes de sédiments induites par le typhon Morakot</i> Lin B.-S., Ho H.-C., Hsiao C.-Y., Keck J., Chen C.-Y., Chi S.-Y., Chien Y.-D., Tsai M.-F.	571

Improvement of soft fat clay using rigid inclusions and vertical drains <i>Amélioration d'une argile plastique molle par inclusions rigides et drains verticaux</i> Kirstein J.F., Wittorf N.	2513
Interaction of stone column and surrounding soil during its construction: 3D numerical analysis <i>Interaction d'une colonne ballastée et du sol environnant pendant sa construction : analyse numérique 3D</i> Klimis N.S., Sarigiannis D.D.	2517
Laboratory tests and numerical modeling for embankment foundation on soft chalky silt using deep-mixing <i>Essais au laboratoire et modélisation numérique de la fondation d'un remblai sur un limon crayeux mou des sols améliorés par malaxage en profondeur</i> Koch E., Szepesházi R.	2521
Assessment of bio-mechanical reinforcement materials influencing slope stability, based on numerical analyses <i>Évaluation des matériaux de renforcement bio-mécaniques qui influencent la stabilité des pentes par des analyses numériques</i> Koda E., Osinski P.	2525
Evaluation of Vertical Drain-enhanced Radial Consolidation with Modified Analytical Solution <i>Évaluation de la consolidation radiale améliorée par des drains verticaux par une solution analytique modifiée</i> Lee C., Choi Y., Lee W., Hong S.J.	2529
Adjusting the soil stiffness with stabilisation to minimize vibration at Maxlab IV – Asynchrotron radiation facility in Sweden <i>Ajustement de la rigidité du sol par stabilisation pour minimiser les vibrations à Maxlab IV, un centre de rayonnement synchrotron en Suède</i> Lindh P., Rydén N.	2533
Construction and Performance of Containment Bund Using Geotextile Tubes Filled With Cement Mixed Soil in Singapore <i>La construction et la performance de la digue de confinement utilisant des tubes géotextiles remplis de terre mélangée au ciment à Singapour</i> Loh C.K., Chew S.H., Tan C.Y., Lim S.K., Lam J.P.W.	2537
Reinforcement of completely decomposed granite with discrete fibres <i>Renforcement de granite complètement décomposé avec des morceaux fibres</i> Madhusudhan B.N., Baudet B.A.	2541
Hybrid Application of Deep Mixing Columns Combined with Walls as a Soft Ground - Improvement Method Under Embankments <i>Application hybride de la méthode de « Deep Mixing » sur des colonnes combinées à des murs en tant que méthode d'amélioration des sols mous sous remblais</i> Matsui H., Ishii H., Horikoshi K.	2545
Application of cement deep mixing method for underpinning <i>Application de colonnes de sol-ciment pour travaux de reprise en sous œuvre</i> Melentijevic S., Arcos J.L., Oteo C.	2549
Lime Remediation of Reactivated Landslides <i>Traitement à la chaux pour la stabilisation des glissements réactivés</i> Mesri G., Moridzadeh M.	2553
Improvement of the Soil under the Concrete Pavement of a Plant's Hall <i>Amélioration du terrain d'assise sous la dalle en béton d'une halle d'usine</i> Mihova L., Kolev Ch.	2557
Effect of Smear on Strength Behavior of SCP-Reinforced Soft Ground <i>Effet de comportement de l'étalement de force du SCP- Sol mou renforcé</i> Mir B.A., Juneja A.	2561
Bio-mediated soil improvement utilized to strengthen coastal deposits <i>Amélioration du sol biologiquement négociée utilisée pour renforcer les dépôts côtiers</i> Montoya B.M., Feng K., Shanahan C.	2565
Effect of Grout Bleed Capacity on the Engineering Properties of Cement Grouted Sands <i>Effet de la capacité de ressuage de coulis de ciment sur les propriétés mécaniques des sables injectés</i> Pantazopoulos I.A., Atmatzidis D.K., Basas V.G., Papageorgopoulou S.K.	2569
Numerical Analysis to Quantify the Influence of Smear Zone Characteristics on Preloading Design in Soft Clay <i>Analyses numériques pour quantifier l'influence des caractéristiques de la zone endommagée sur la conception de préchargement dans les argiles molles</i> Parsa-Pajouh A., Fatahi H., Khabbaz B.	2573
Construction of virtual sites for reliability-based design <i>Construction de sites virtuels à des fins de conception fiabiliste</i> Phoon K.K., Ching J.	2577